



UvA-DARE (Digital Academic Repository)

Young Turk social engineering : mass violence and the nation state in eastern Turkey, 1913-1950

Üngör, U.U.

Publication date

2009

Document Version

Final published version

[Link to publication](#)

Citation for published version (APA):

Üngör, U. U. (2009). *Young Turk social engineering : mass violence and the nation state in eastern Turkey, 1913-1950*. [Thesis, fully internal, Universiteit van Amsterdam].

General rights

It is not permitted to download or to forward/distribute the text or part of it without the consent of the author(s) and/or copyright holder(s), other than for strictly personal, individual use, unless the work is under an open content license (like Creative Commons).

Disclaimer/Complaints regulations

If you believe that digital publication of certain material infringes any of your rights or (privacy) interests, please let the Library know, stating your reasons. In case of a legitimate complaint, the Library will make the material inaccessible and/or remove it from the website. Please Ask the Library: <https://uba.uva.nl/en/contact>, or a letter to: Library of the University of Amsterdam, Secretariat, Singel 425, 1012 WP Amsterdam, The Netherlands. You will be contacted as soon as possible.

Maps

Map 1: Diyarbekir province in the Ottoman Empire, 1913



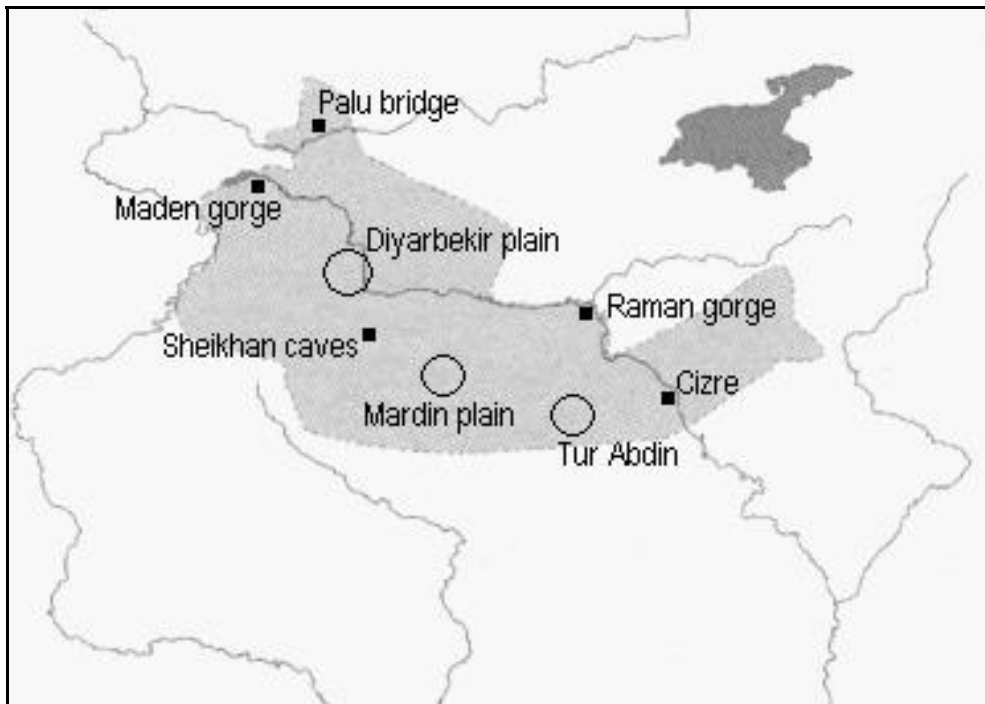
Map 2: The Ottoman province Diyarbekir and its towns, 1913



Map 3: Diyarbekir province and some of its Kurdish tribes



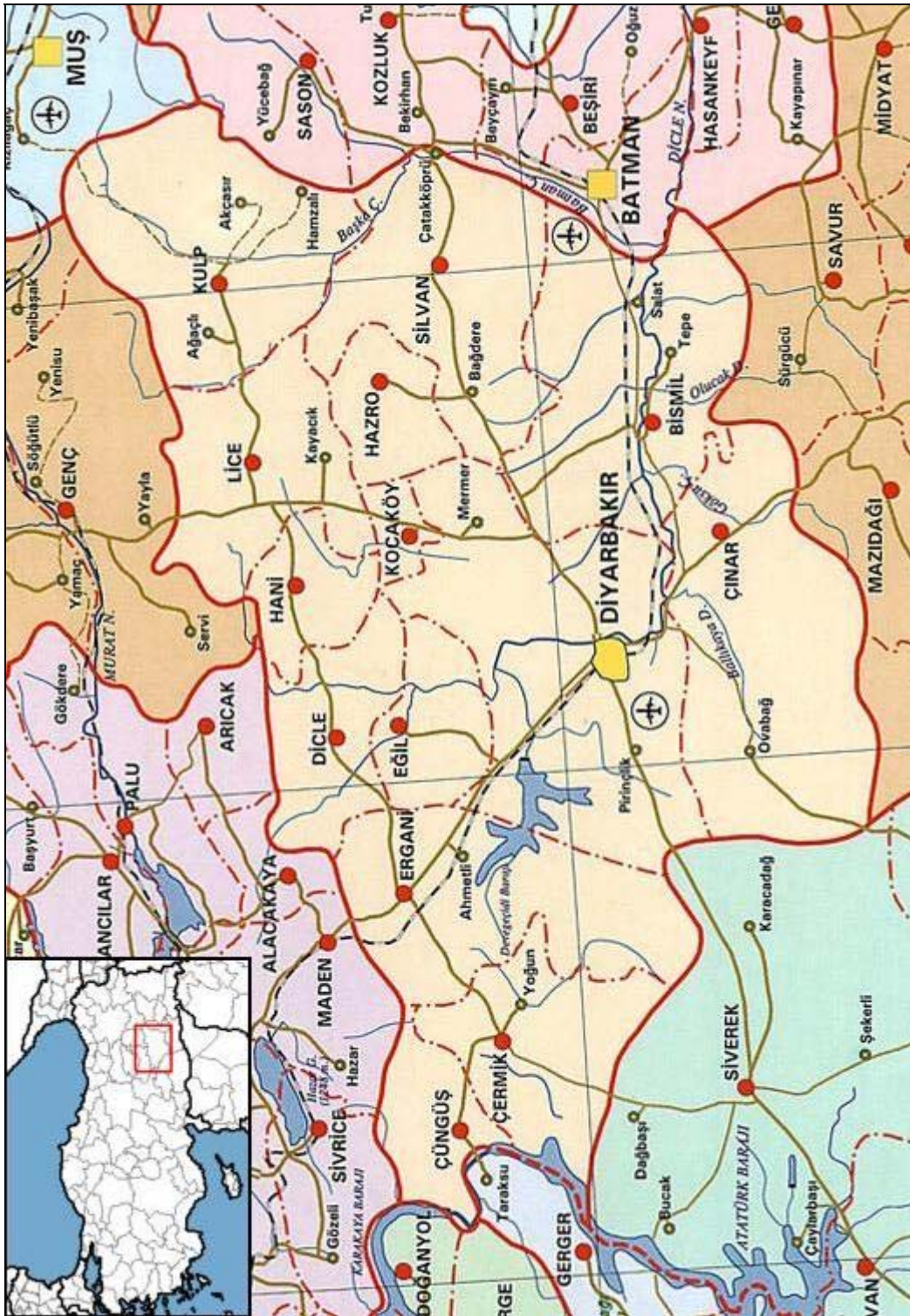
Map 4: Diyarbekir province: some major massacre sites during the 1915 genocide



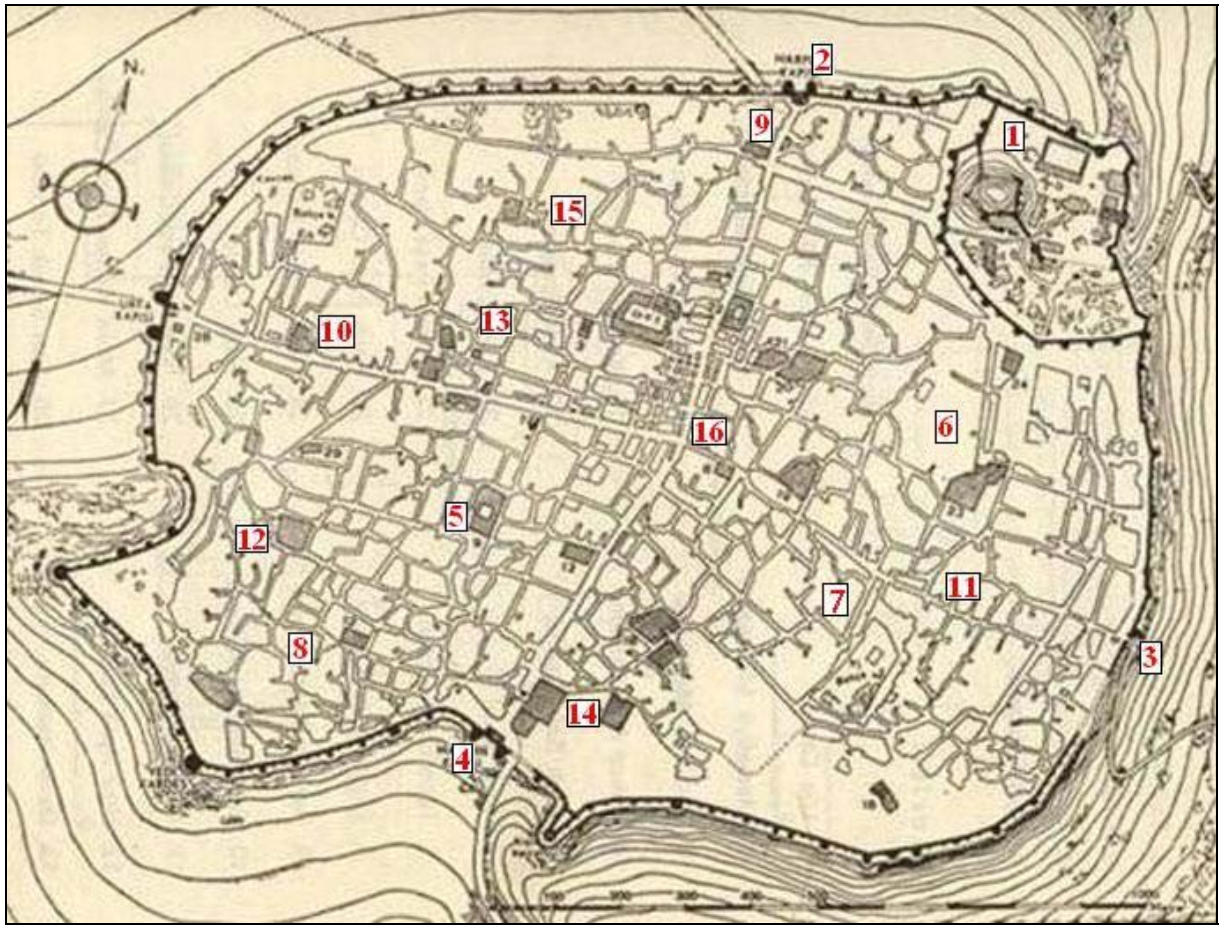
Map 5: The provinces of the Turkish Republic, 2009



Map 6: Diyarbakir province in the Turkish Republic, 2009 (www.diyarbakir.com)



Map 7: Diyarbekir city plan (Gabriel, 1940)

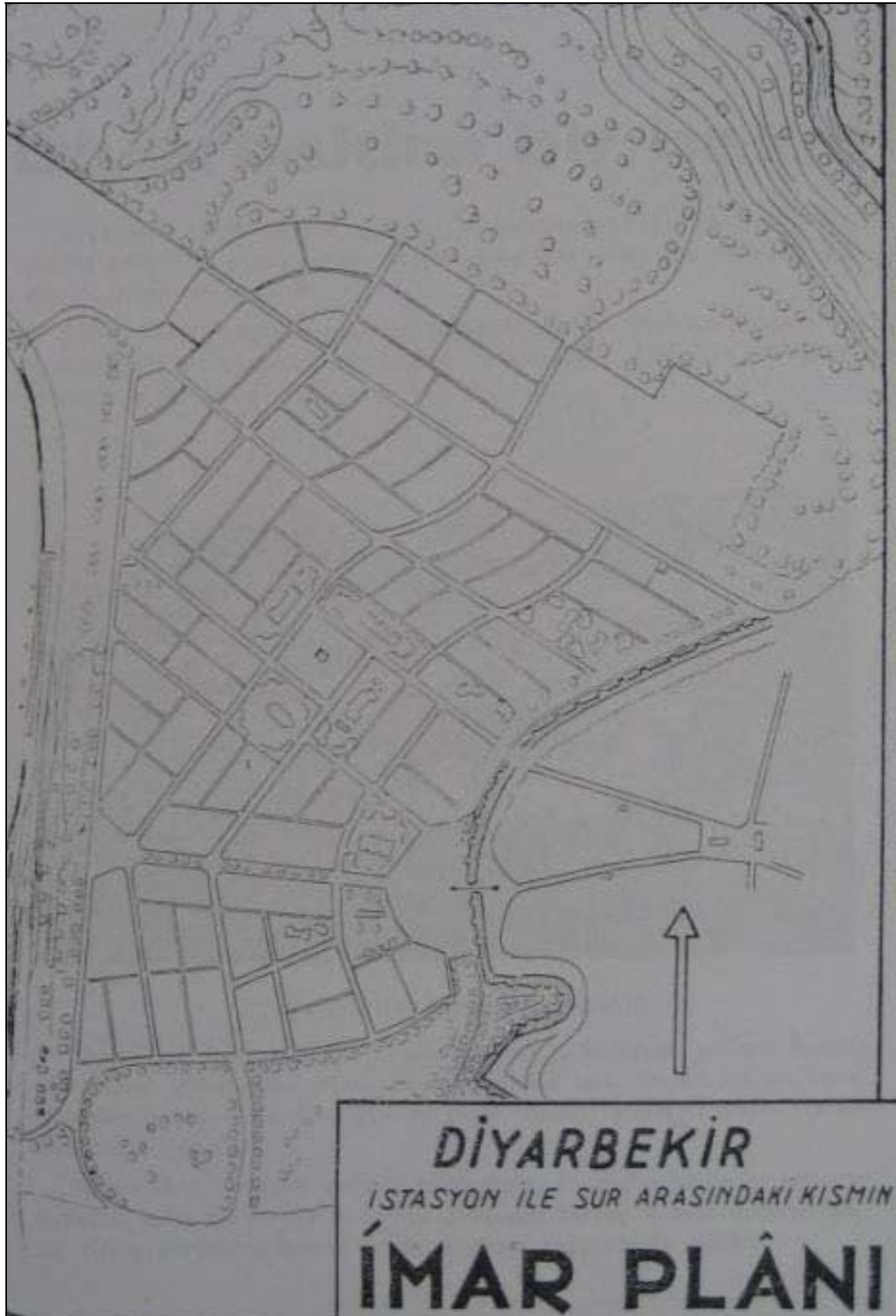


1. Citadel
2. Mountain gate
3. Tigris gate
4. Mardin gate
5. Behram Pasha mosque
6. Fatih Pasha neighborhood
7. Khanchepek neighborhood
8. Ali Pasha neighborhood
9. Nebii mosque
10. Melek Ahmed mosque
11. Chaldean church
12. Syrian Orthodox church
13. Zinciriye seminary
14. Deliller khan
15. Pirinçizâde mansion
16. Bazaar

Map 8: The old city, with projected boulevards (*Diyarbakire Bir Bakış*, 1935)



Map 9: The new city, built outside the city walls on a grid, showing the west side of Diyarbekir city, corresponding to the bottom part of map 8. (*Diyarbakire Bir Bakış*, 1935)



Map 10: Tcheroukh/Çarıklı village colonization map showing allocations of “abandoned property” (*emvâl-ı metruke*) to Turkish settler famers (Republican Archives, c.1928)

